






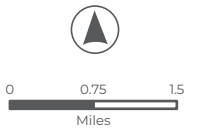


Official Zoning Map

2/12/2026

-  City Limits
-  Airport
- Zoning Classification**
-  Agriculture
-  Business Park
-  Local Commercial
-  General Commercial
-  Neighborhood Commercial
-  Industrial
-  High-Density Multifamily
-  Low-Density Multifamily
-  Manufactured Housing
-  Mixed Use Downtown
-  Office
-  Public Facility
-  Residential Estate
-  Residential Low Density
-  Residential Single-Family
-  Two Family
-  Townhouse

Cartographic Data For
General Planning Purposes Only



Map maintained by:
City of Georgetown, Texas

